
 Provincia di Modena Area Economia

## POIC

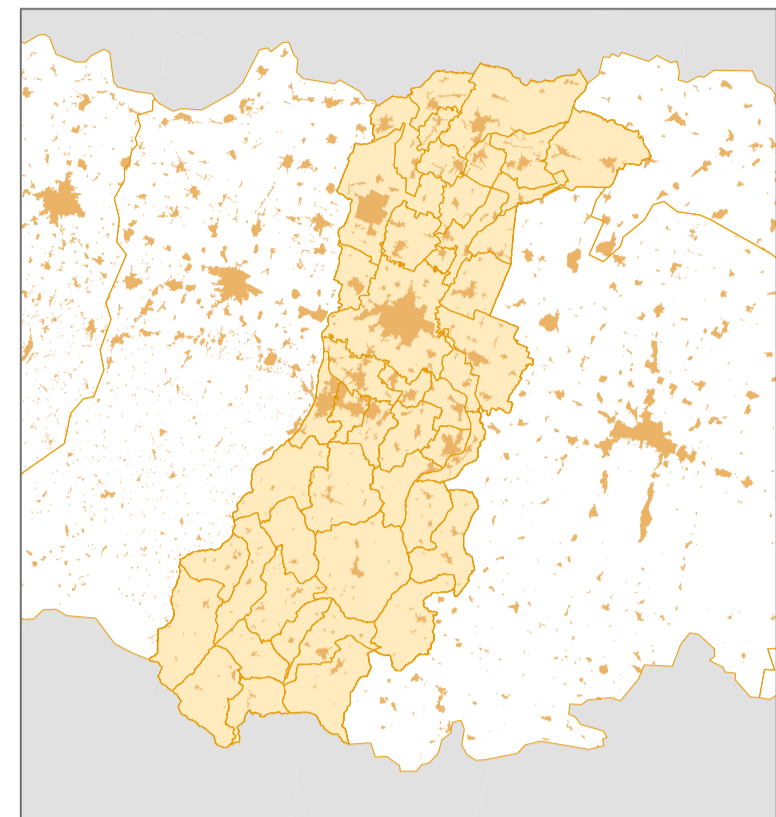
### Piano Operativo degli Insediamenti Commerciali di interesse provinciale e sovracomunale

#### Quadro Conoscitivo

#### Tavola A

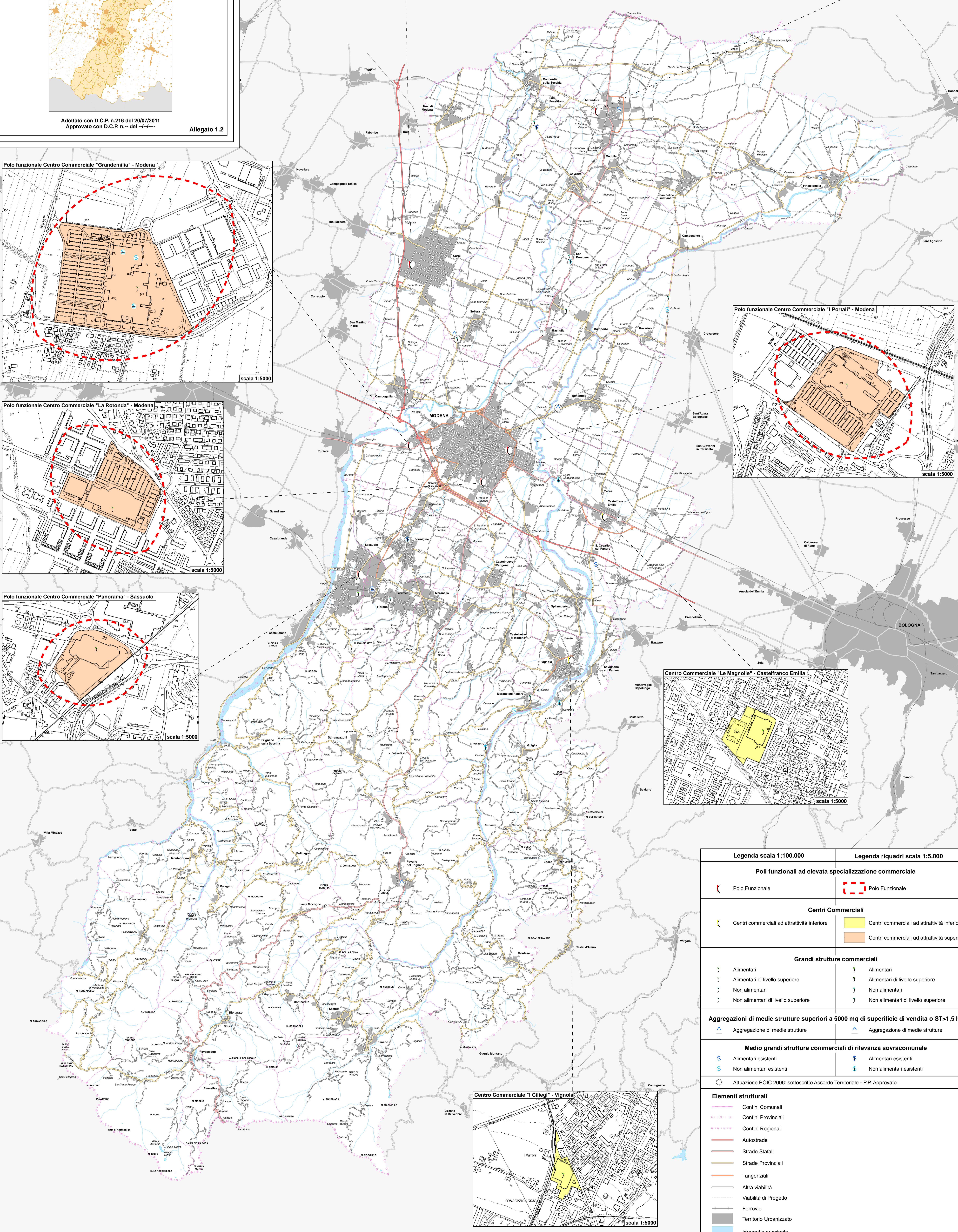
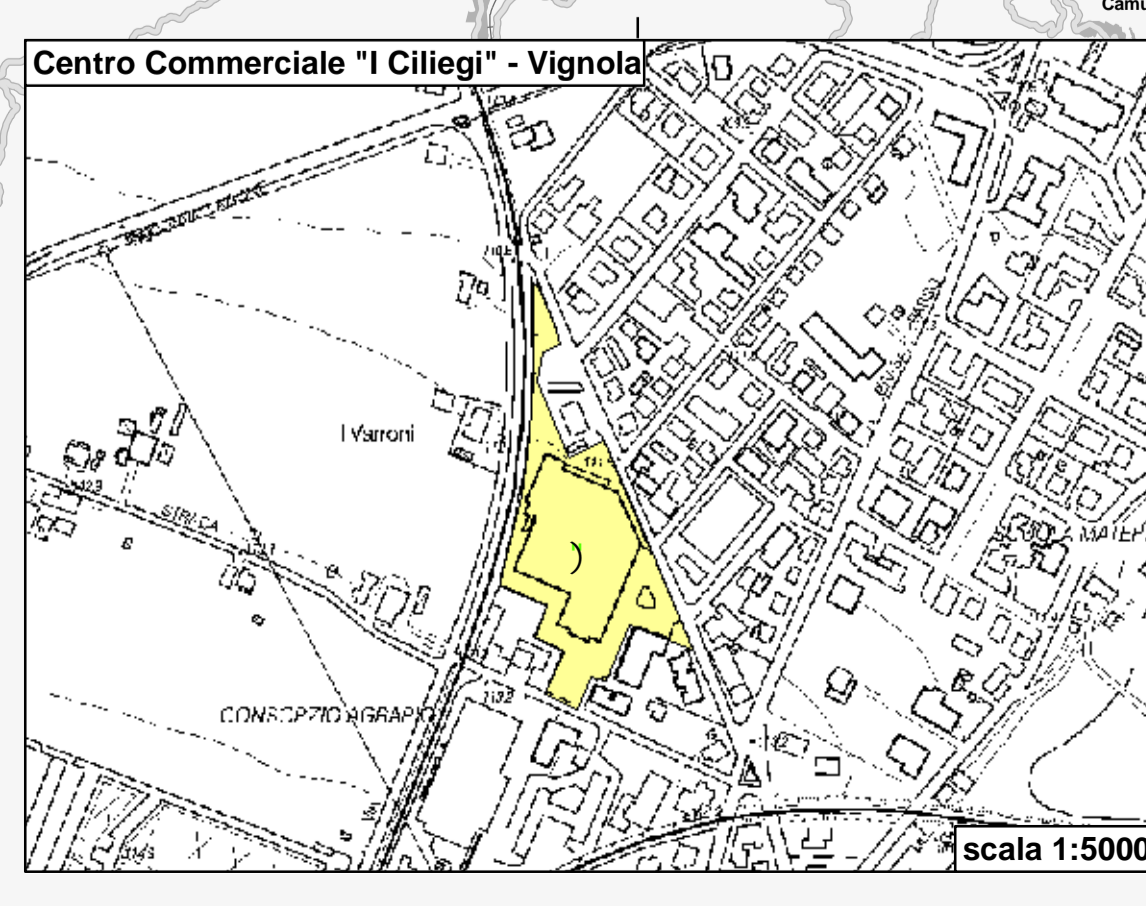
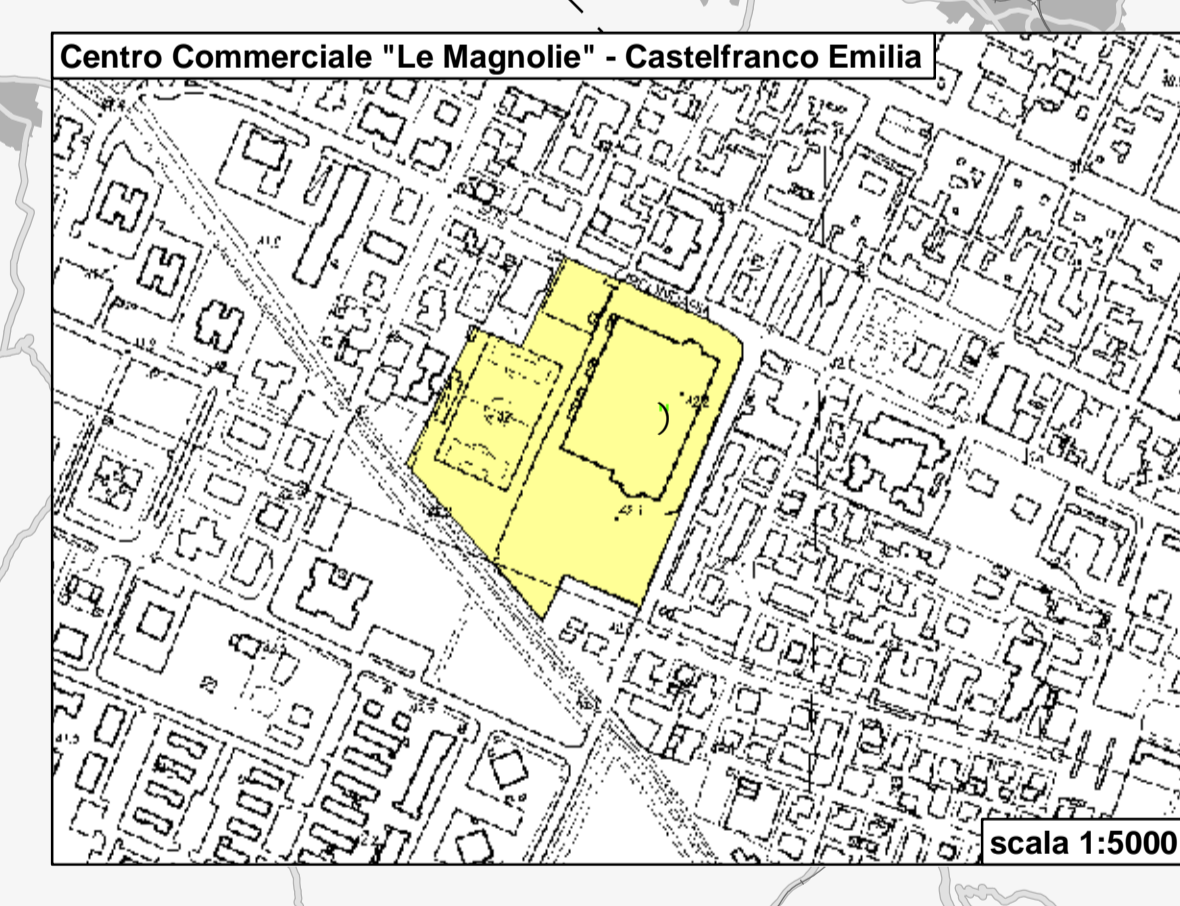
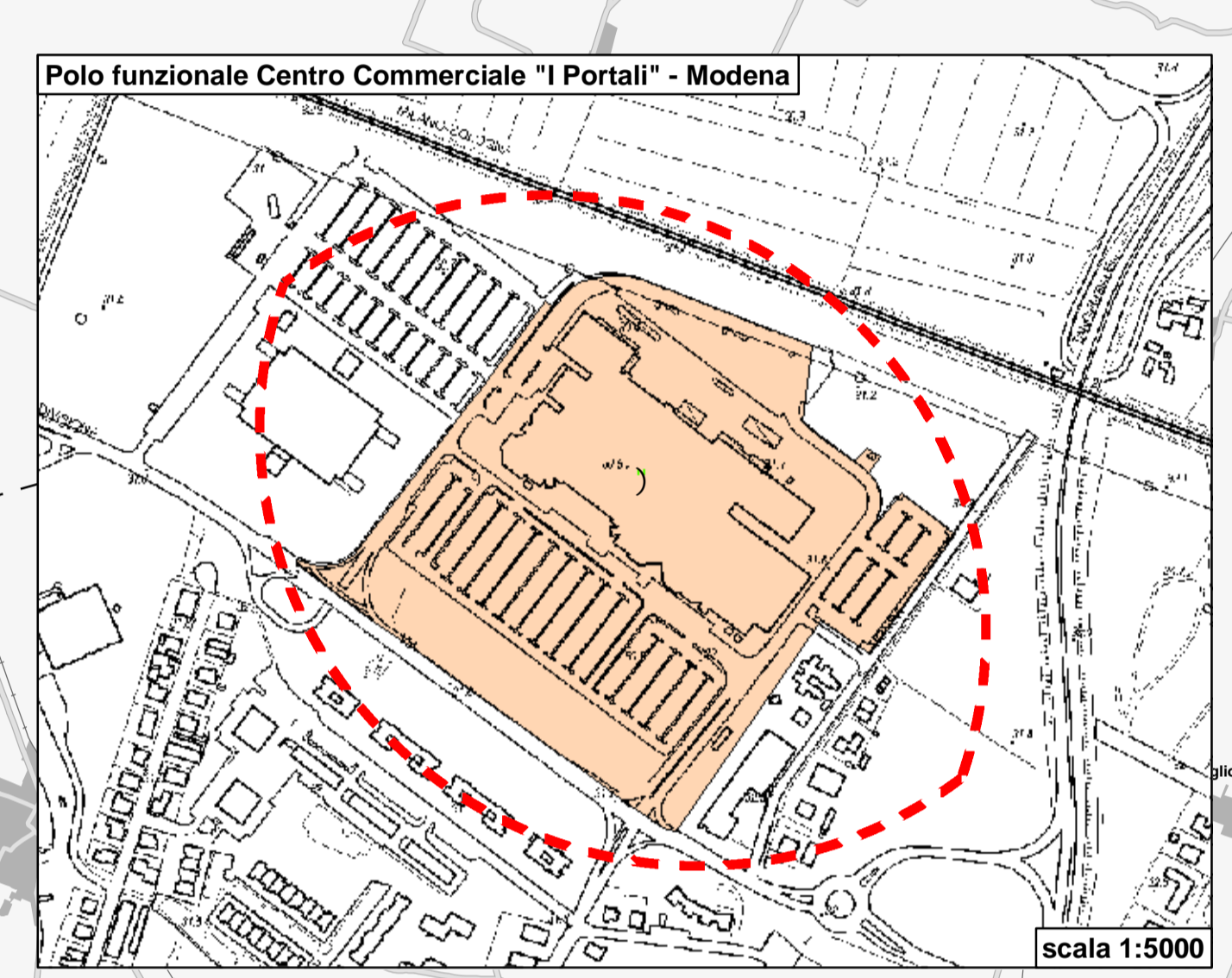
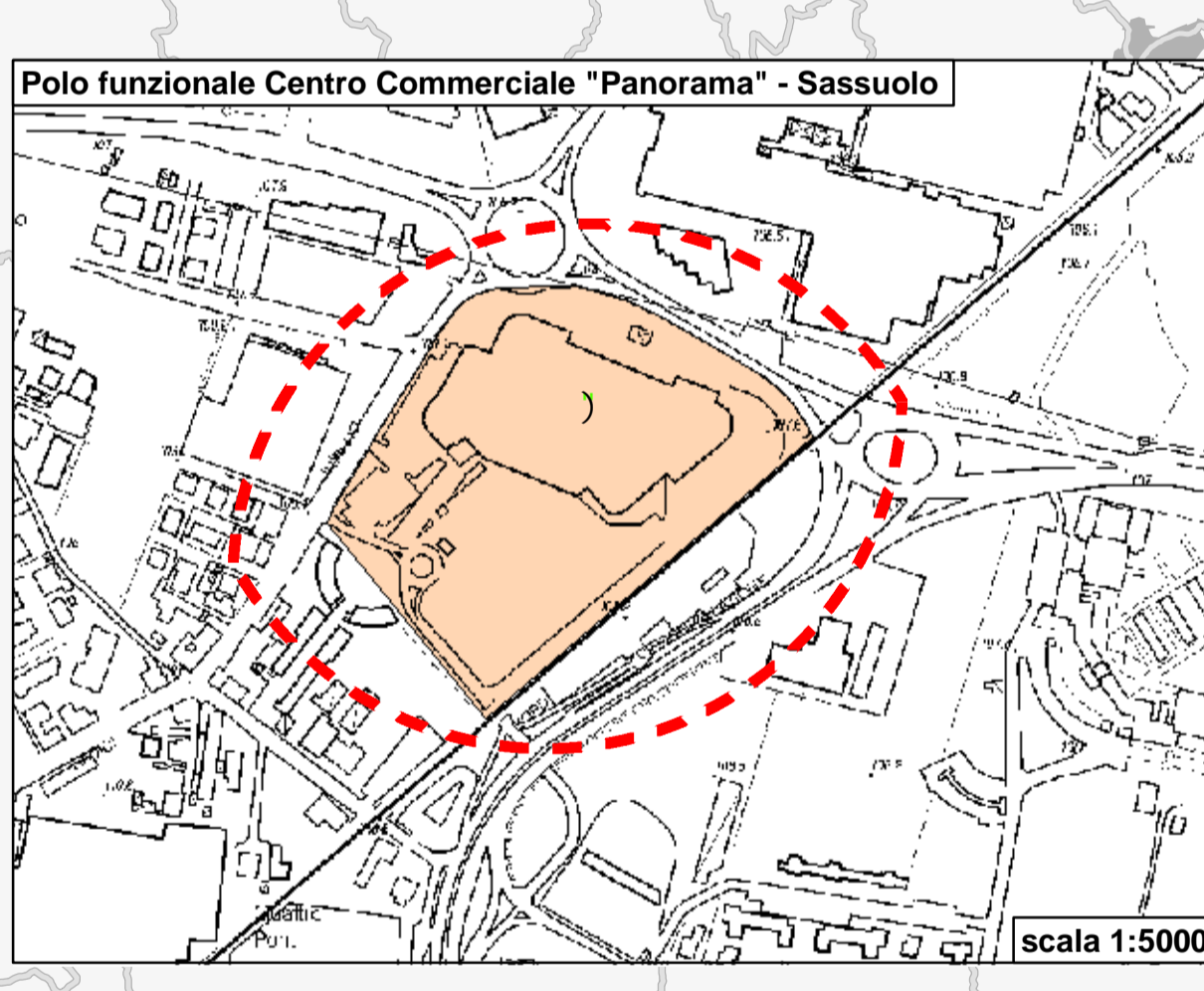
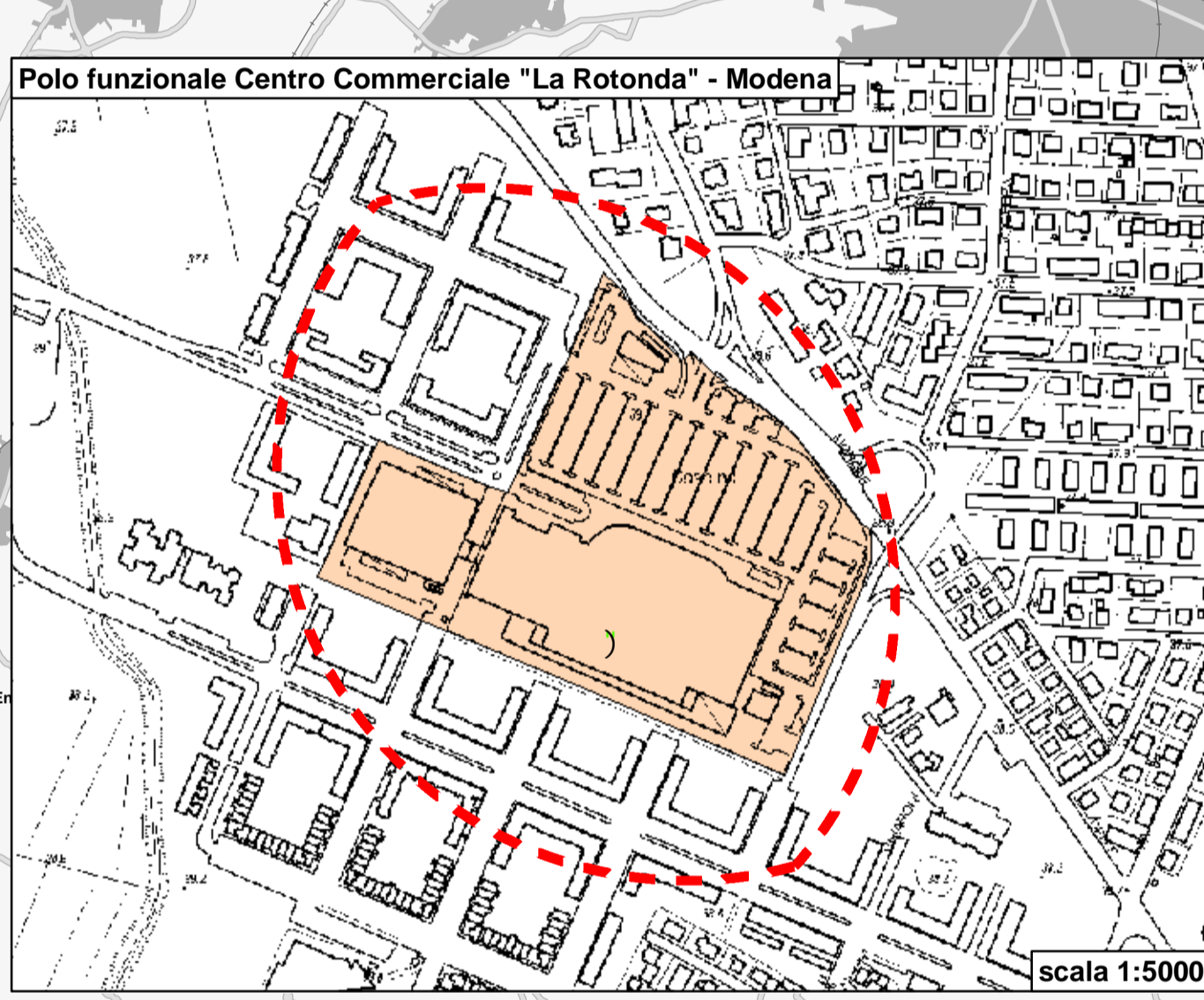
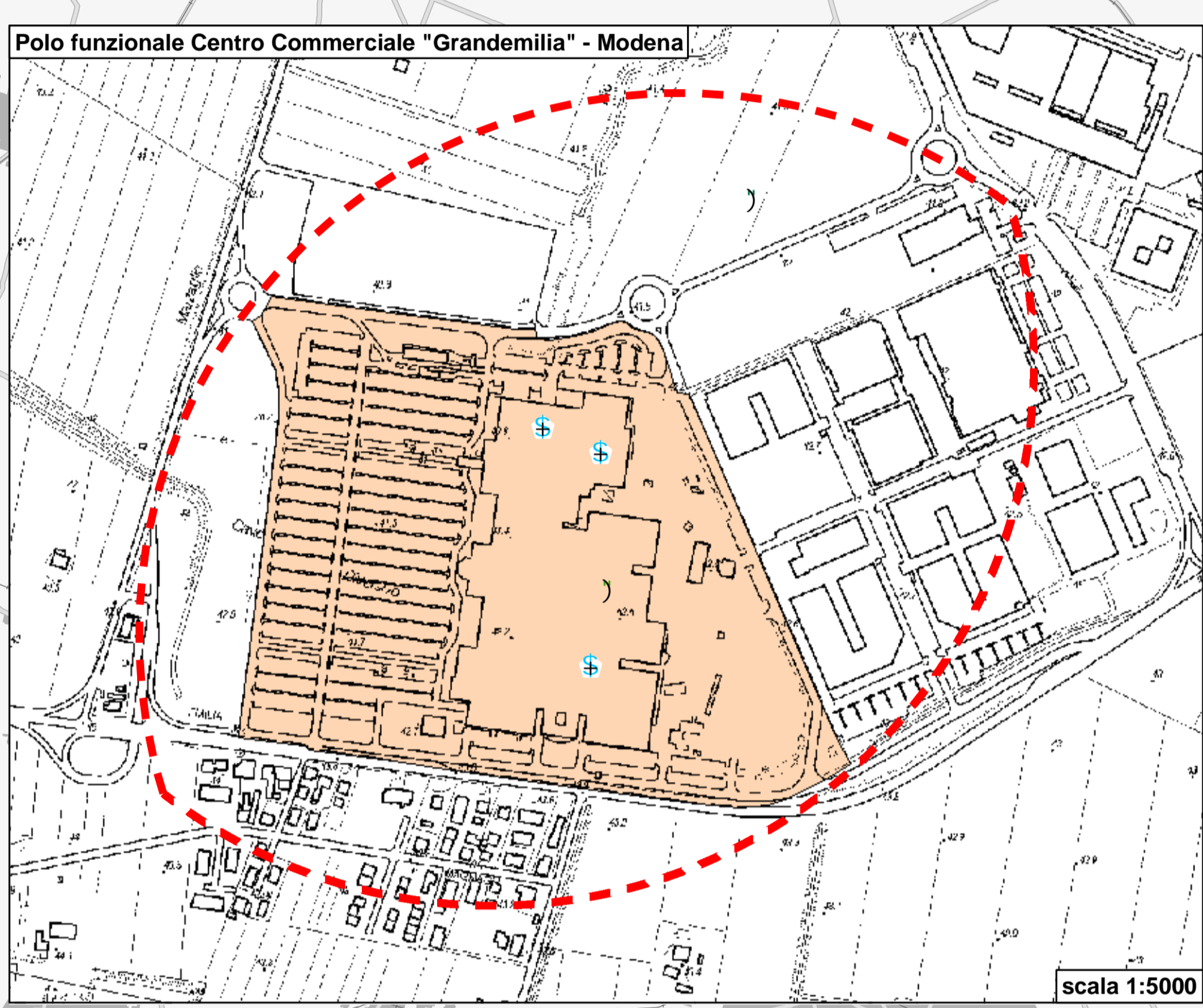
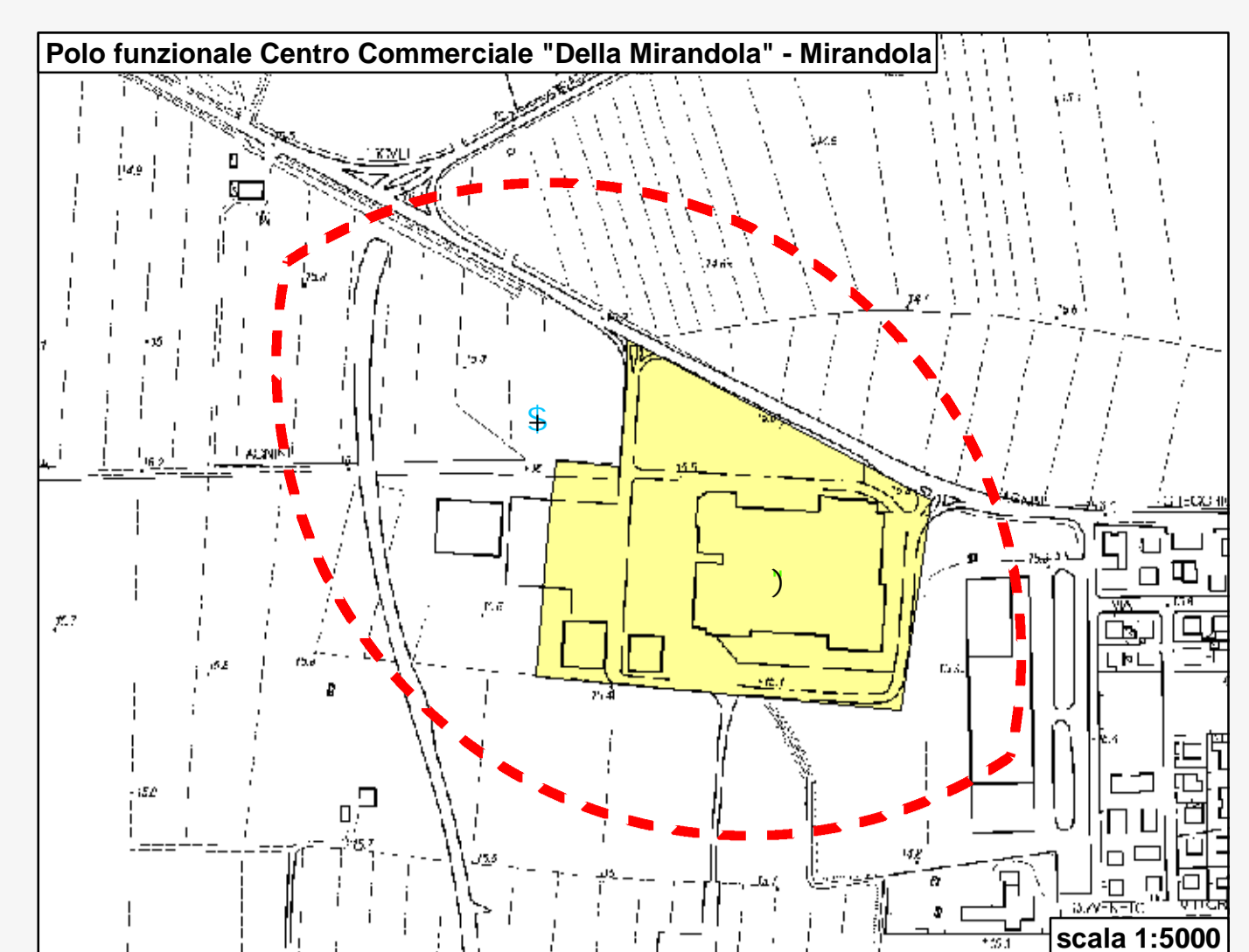
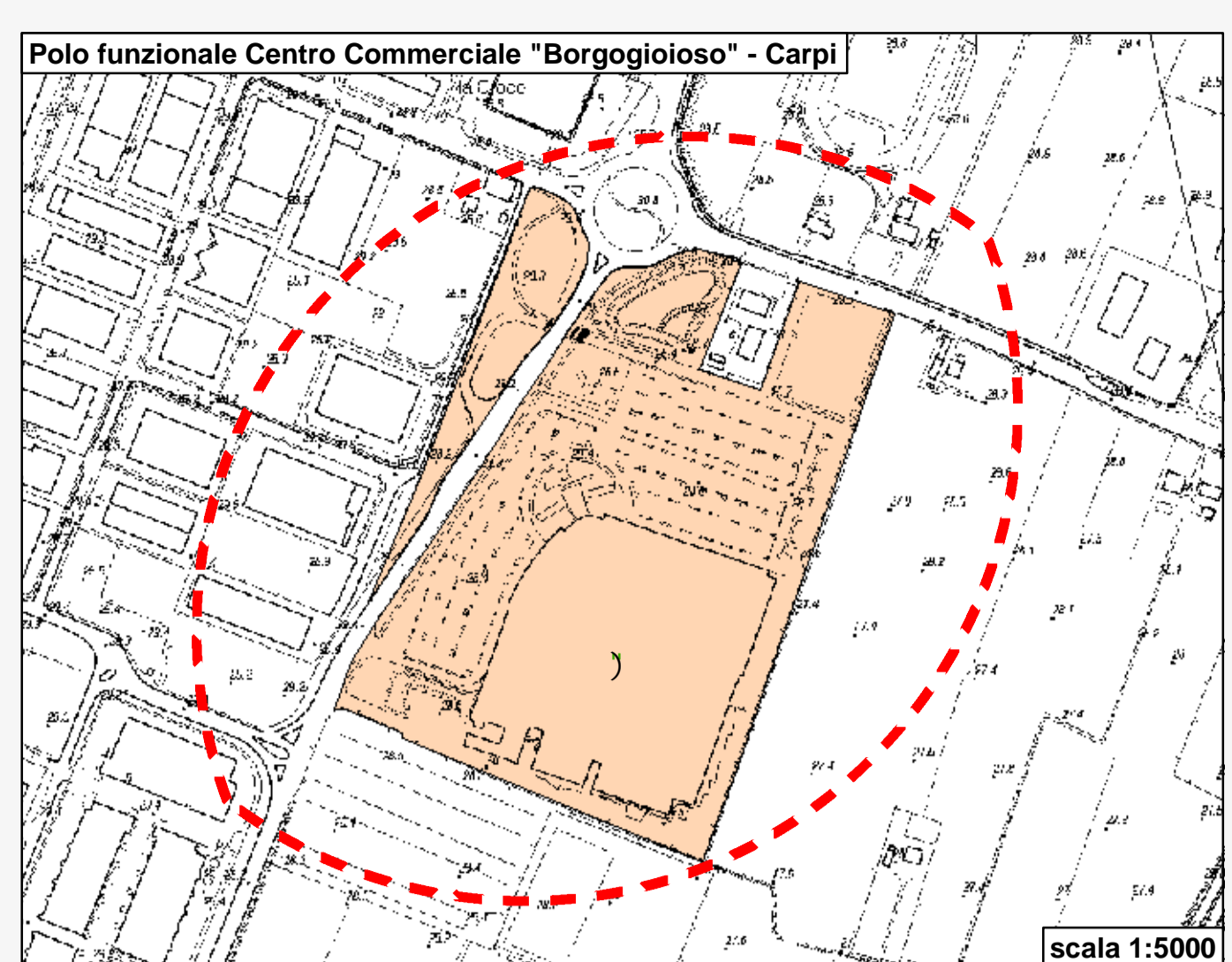
#### Carta delle strutture commerciali di rilevanza provinciale e sovracomunale esistenti al 2010

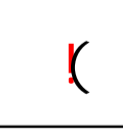


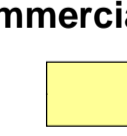


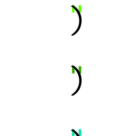
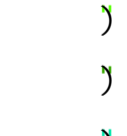
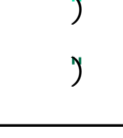
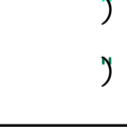
















Scala 1:100.000



Adottato con D.C.P. n.216 del 20/07/2011  
Approvato con D.C.P. n. del / /

Allegato 1.2



Legenda scala 1:100.000	Legenda riquadri scala 1:5.000
<b>Poli funzionali ad elevata specializzazione commerciale</b>	
 Polo Funzionale	 Polo Funzionale
<b>Centri Commerciali</b>	
 Centri commerciali ad attrattività inferiore	 Centri commerciali ad attrattività inferiore
 Centri commerciali ad attrattività superiore	 Centri commerciali ad attrattività superiore
<b>Grandi strutture commerciali</b>	
 Alimentari	 Alimentari
 Alimentari di livello superiore	 Alimentari di livello superiore
 Non alimentari	 Non alimentari
 Non alimentari di livello superiore	 Non alimentari di livello superiore
<b>Aggregazioni di medie strutture superiori a 5000 mq di superficie di vendita o ST&gt;1,5 ha</b>	
 Aggregazione di medie strutture	 Aggregazione di medie strutture
<b>Medio grandi strutture commerciali di rilevanza sovracomunale</b>	
 Alimentari esistenti	 Alimentari esistenti
 Non alimentari esistenti	 Non alimentari esistenti
<b>Attuazione POIC 2006: sottoscritto Accordo Territoriale - P.P. Approvato</b>	
<b>Elementi strutturali</b>	
 Confini Comunali	
 Confini Provinciali	
 Confini Regionali	
 Autostrade	
 Strade Statali	
 Strade Provinciali	
Tangenziali	
Altra viabilità	
Viabilità di Progetto	
Ferrovie	
Territorio Urbanizzato	
Idrografia principale	